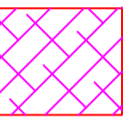
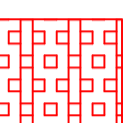
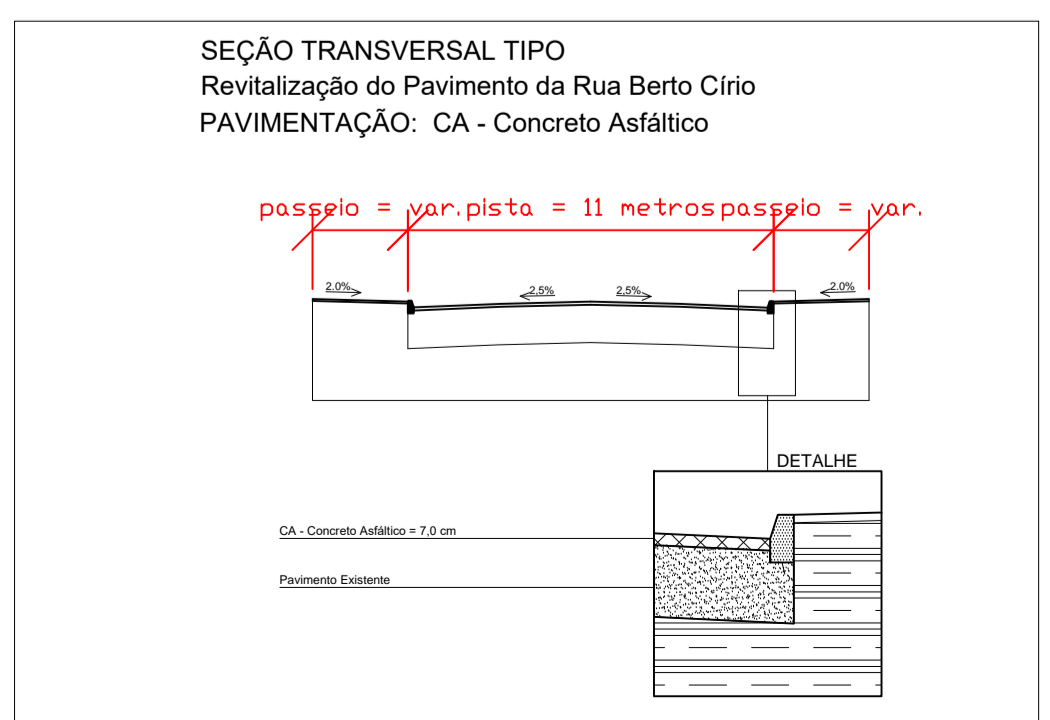
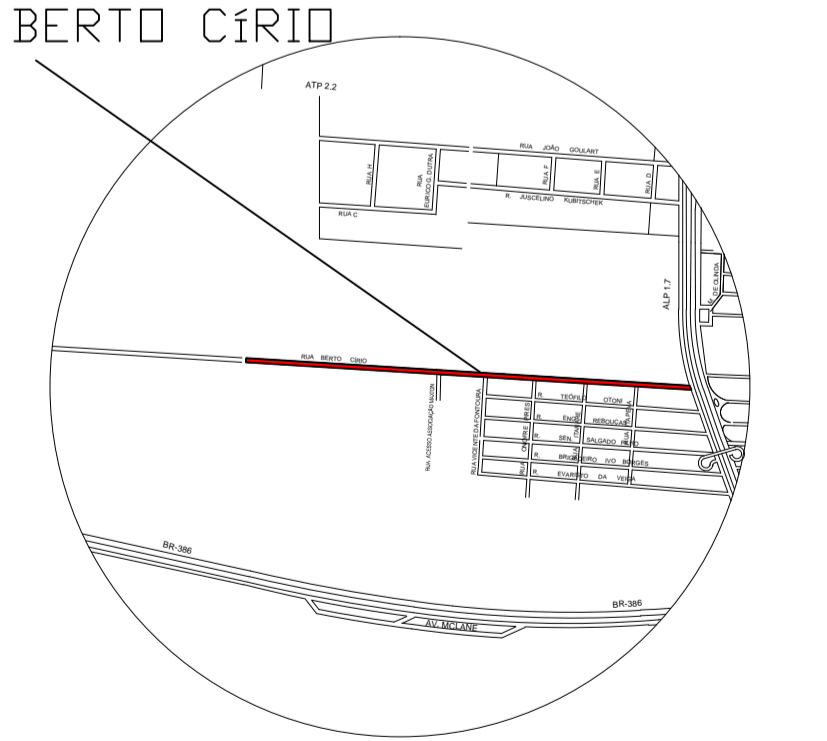
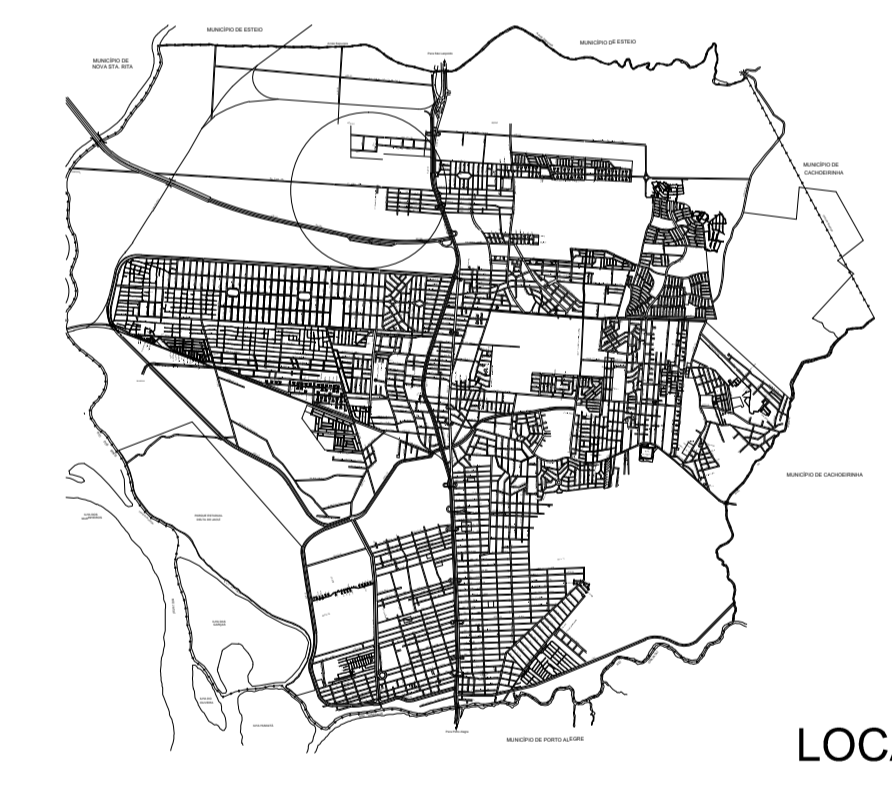


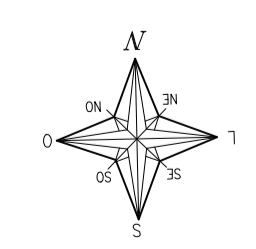
PERFIL LONGITUDINAL
ESCALA: H=1:1.000 V=1:1100



-  REMENDO SUPERFICIAL
-  REMENDO PROFUNDO
-  FRESAGEM MAIS CAPA ASFÁLTICA
-  CAPA ASFÁLTICA
-  MICRO RESTIMENTO ASFÁLTICO
-  MEIO FIO



PLANTA BAIXA
ESCALA: 1:1.000



PREFEITURA MUNICIPAL DE CANOAS
SMD - DPOV

LEVANTAMENTO PLANIALTIMÉTRICO, PLANTA BAIXA, PERFIL E SOLUÇÃO ADOTADA

VIA: RUA AMAZONAS

PROJETO: Eng^o Renata Cardoso

ESCALA: V: 1:100 H: 1:1000

TIPOGRAFIA: Geocanos

DESENHO: 02/02