

E

F

G

H

I

D

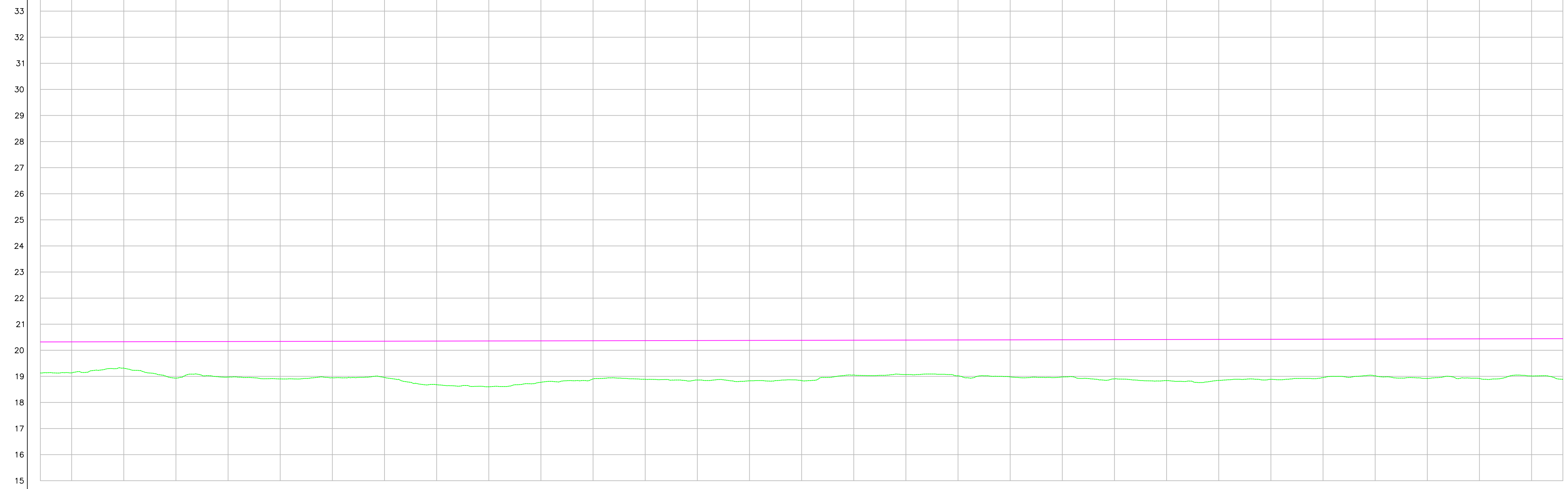
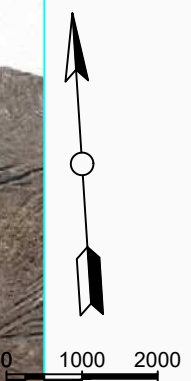
C

B

A

VER DESENHO DE-XXX...####

VER DESENHO DE-XXX...####



ESTACAS	58	59	60	61	62	63	64	65	66	67	68	69	70	71	72	73	74	75	76	77	78	79	80	81	82	83	84	85	86	87	87
TERRENO	19,130	19,135	19,318	18,932	18,974	18,901	18,948	18,959	18,660	18,601	18,772	18,902	18,868	18,660	18,630	18,636	19,052	19,069	19,020	18,960	18,976	18,901	18,637	18,844	18,686	18,955	19,022	18,919	18,918	19,017	
GREIDE	20,320	20,323	20,327	20,331	20,336	20,340	20,344	20,348	20,353	20,357	20,361	20,366	20,370	20,374	20,378	20,383	20,387	20,391	20,396	20,400	20,404	20,408	20,413	20,417	20,421	20,426	20,430	20,434	20,438	20,443	

REV.	DESCRIÇÃO	DATA	EXEC.	VERIF.	APROV.
	PREFEITURA MUNICIPAL DE CANOAS				SECRETARIA MUNICIPAL DE OBRAS
RECOMPOSIÇÃO DIQUE MATHIAS VELHO					
TÍTULO PLANTA E PERFIL DO TRECHO 01 DO DIQUE					
PROJ.	ENG. HERINTON	EXEC.		VERIF.	FOLHA
APROV.		ESCALA	1/1000		03
DATA	08/2024	Nº.			003

E

F

G

H

I

D

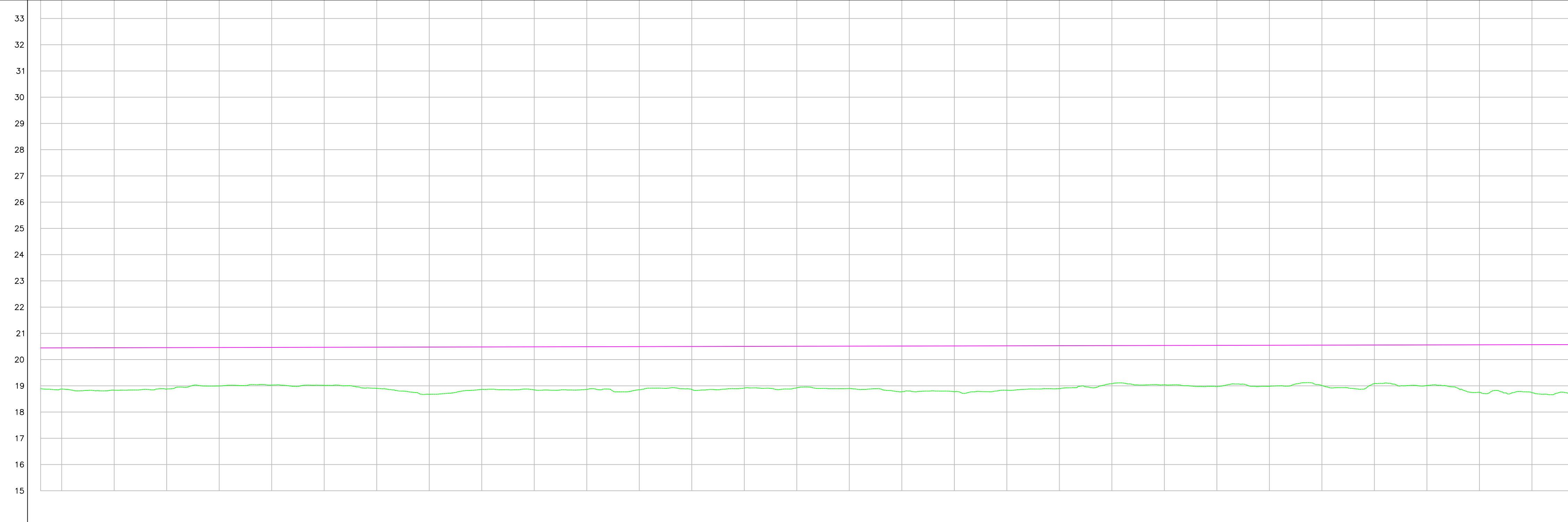
C

B

A

VER DESENHO DE-XXX...:###

VER DESENHO DE-XXX...:###



ESTACAS	87	88	89	90	91	92	93	94	95	96	97	98	99	100	101	102	103	104	105	106	107	108	109	110	111	112	113	114	115	116	116																																
TERRENO	18,887	20,445	18,676	18,677	20,447	18,630	20,451	18,676	20,456	18,993	20,460	19,029	20,464	19,016	20,469	18,993	20,473	18,677	20,477	18,861	20,481	18,842	20,486	18,861	20,490	18,850	20,494	18,658	20,489	18,915	20,503	18,925	20,507	18,897	20,511	18,774	20,516	18,777	20,520	18,652	20,524	18,891	20,529	19,080	20,533	19,037	20,537	18,970	20,541	18,992	20,546	19,010	20,550	19,086	20,554	19,013	20,559	18,751	20,563	18,739	20,567	18,803	20,571

REV.	DESCRIÇÃO	DATA	EXEC.	VERIF.	APROV.
	PREFEITURA MUNICIPAL DE CANOAS				SECRETARIA MUNICIPAL DE OBRAS
RECOMPOSIÇÃO DIQUE MATHIAS VELHO					
TÍTULO PLANTA E PERFIL DO TRECHO 01 DO DIQUE					
PROJ.	ENG. HERINTON	EXEC.		VERIF.	FOLHA
APROV.		ESCALA	1/1000		04
DATA	08/2024	Nº.			004

E

F

G

H

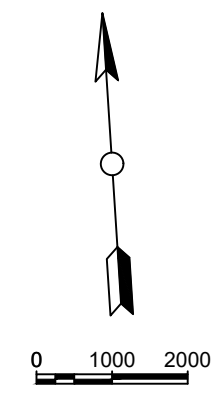

I

D

C


B

A



VER DESENHO DE-XXXX...-###

FINAL-EST 1 (PAQUAR)



TERRENO	GREIDE	ESTACAS	116	117	118	119	120
18,903	20,571						
18,991	20,571						
18,989	20,576						
18,990	20,590						

REV.	DESCRIÇÃO	DATA	EXEC.	VERIF.	APROV.
	PREFEITURA MUNICIPAL DE CANOAS				SECRETARIA MUNICIPAL DE OBRAS
RECOMPOSIÇÃO DIQUE MATHIAS VELHO					
TITULO PLANTA COM ALINHAMENTO DO TRECHO 01 DO DIQUE					
PROJ.	ENG. HERINTON	EXEC.		VERIF.	FOLHA
APROV.		ESCALA	1/1000		05
DATA	08/2024	Nº.			005

E

F

G

H


I

D

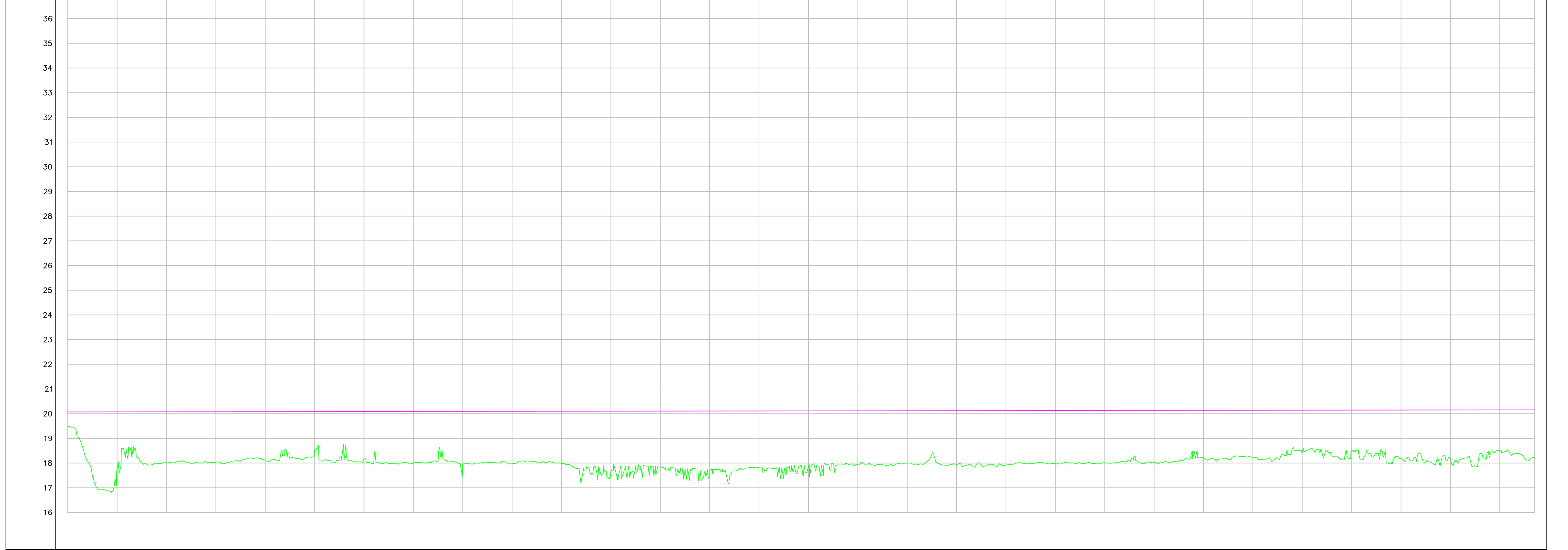
C

B

A



VER DESENHO DE-XXX.....2



ESTACAS	0	1	2	3	4	5	6	7	8	9	10	11	12	13	14	15	16	17	18	19	20	21	22	23	24	25	26	27	28	29	
TERRENO	19,480	17,774	18,005	18,038	18,113	18,526	18,160	18,001	17,981	17,992	17,984	17,878	17,530	17,829	17,845	17,932	18,000	17,926	17,918	17,971	18,009	18,016	18,204	18,210	18,437	18,496	18,225	18,154	18,458	18,221	
GREIDE	20,070	20,073	20,076	20,079	20,081	20,084	20,087	20,090	20,093	20,096	20,099	20,101	20,104	20,107	20,110	20,113	20,116	20,119	20,121	20,124	20,127	20,130	20,133	20,136	20,139	20,141	20,144	20,147	20,150	20,153	20,155

REV.	DESCRIÇÃO	DATA	EXEC.	VERIF.	APROV.


 PREFEITURA MUNICIPAL DE CANOAS
 
 SECRETARIA MUNICIPAL DE OBRAS

TÍTULO
 RECOMPOSIÇÃO DIQUE MATHIAS VELHO

TÍTULO
 PLANTA E PERFIL DO TRECHO 01 DIQUE

PROJ.	EXEC.	VERIF.	FOLHA
ENG. HERINTON			06

APROV.	ESCALA	N°.
	1/1000	

DATA	N°.
08/2024	006