

E

F

G

H

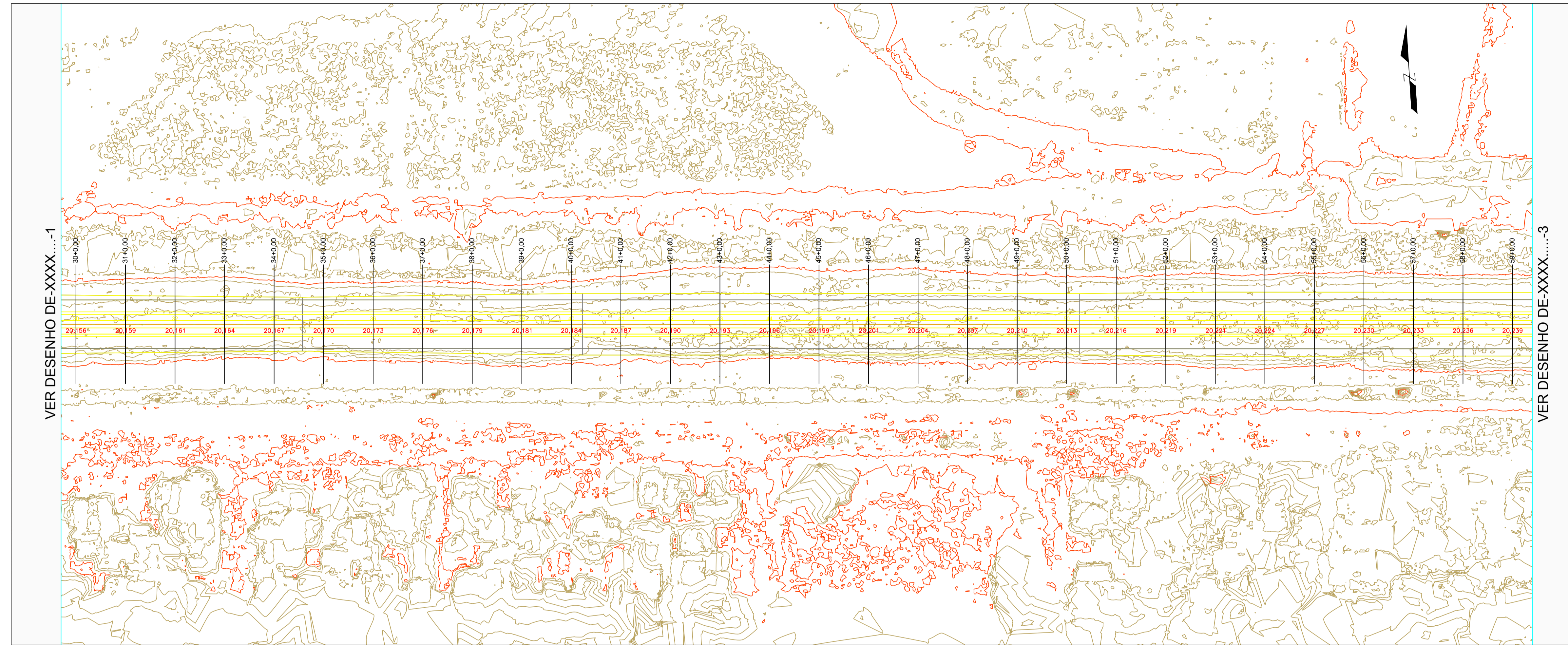
I

D

C

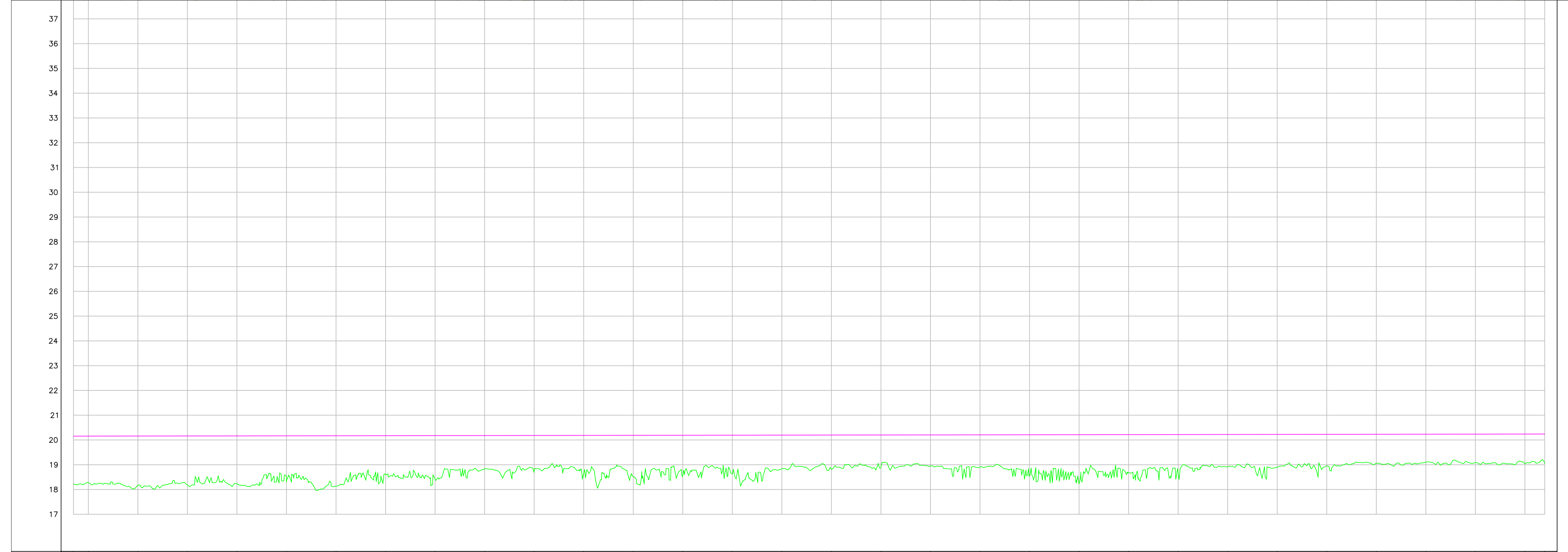
B

A



VER DESENHO DE-XXX...-1

VER DESENHO DE-XXX...-3



ESTACAS	29	30	31	32	33	34	35	36	37	38	39	40	41	42	43	44	45	46	47	48	49	50	51	52	53	54	55	56	57	58	59	59
TERRENO	18,221	18,176	18,186	18,236	18,315	18,131	18,603	18,417	18,837	18,738	18,663	18,522	18,568	18,631	18,836	18,822	18,903	18,989	18,906	18,554	18,245	18,679	18,673	18,921	18,883	18,954	19,068	19,102	19,091	19,038	20,239	
GREIDE	20,155	20,156	20,161	20,164	20,167	20,170	20,173	20,176	20,179	20,181	20,184	20,187	20,190	20,193	20,196	20,199	20,201	20,204	20,207	20,210	20,213	20,216	20,219	20,221	20,224	20,227	20,230	20,233	20,236	20,239	20,240	

REV.	DESCRIÇÃO	DATA	EXEC.	VERIF.	APROV.
	PREFEITURA MUNICIPAL DE CANOAS				
	SECRETARIA MUNICIPAL DE OBRAS				
TÍTULO					
RECOMPOSIÇÃO DIQUE MATHIAS VELHO					
TÍTULO					
PLANTA E PERFIL DO TRECHO 01 DIQUE					
PROJ.	ENG. HERINTON	EXEC.		VERIF.	FOLHA
APROV.		ESCALA	1/1000		07
DATA	08/2024	Nº.			007

E

F

G

H

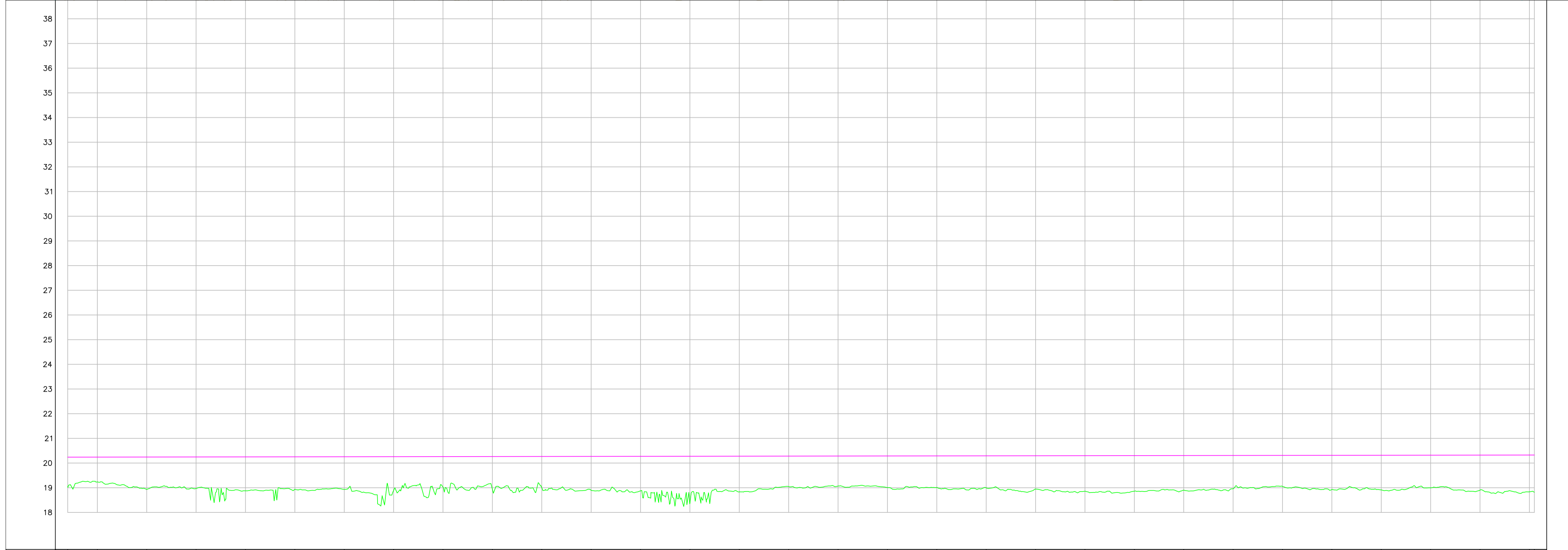

I

D

C



B

A



ESTACAS	59	60	61	62	63	64	65	66	67	68	69	70	71	72	73	74	75	76	77	78	79	80	81	82	83	84	85	86	87	88	89																															
TERRENO	19,046	20,240	19,238	20,241	18,932	20,244	18,989	20,247	18,876	20,250	18,933	20,253	18,934	20,256	18,889	20,259	19,026	20,261	18,937	20,264	18,002	20,267	18,897	20,270	18,873	20,273	18,372	20,276	18,831	20,279	19,045	20,281	19,072	20,284	19,009	20,287	19,011	20,290	18,998	20,293	18,946	20,296	18,860	20,299	18,860	20,301	18,902	20,304	18,960	20,307	19,053	20,310	18,927	20,313	18,912	20,316	18,996	20,319	18,904	20,321	18,835	20,323
GREIDE	20,241	20,244	20,247	20,250	20,253	20,256	20,259	20,261	20,264	20,267	20,270	20,273	20,276	20,279	20,281	20,284	20,287	20,290	20,293	20,296	20,299	20,301	20,304	20,307	20,310	20,313	20,316	20,319	20,321	20,323																																

REV.	DESCRIÇÃO	DATA	EXEC.	VERIF.	APROV.


 PREFEITURA MUNICIPAL DE CANOAS
 
 SECRETARIA MUNICIPAL DE OBRAS

TÍTULO
 RECOMPOSIÇÃO DO DIQUE MATHIAS VELHO

TÍTULO
 PLANTA E PERFIL DO TRECHO 01 DIQUE

PROJ.	EXEC.	VERIF.	FOLHA
ENG. HERINTON			08

APROV.	ESCALA	VERIF.	APROV.
	1/1000		08

DATA	N.º	008
08/2024		