

PROJETO GEOMÉTRICO E DE TERRAPLENAGEM TRECHO 2

LOCAL: DIQUE MATHIAS VELHO

INÍCIO: ESTACA 0 (RUA VIAMÃO)

FIM: ESTACA 120 (AV. GUILHERME SCHELL)

E

F

G

H

I

D

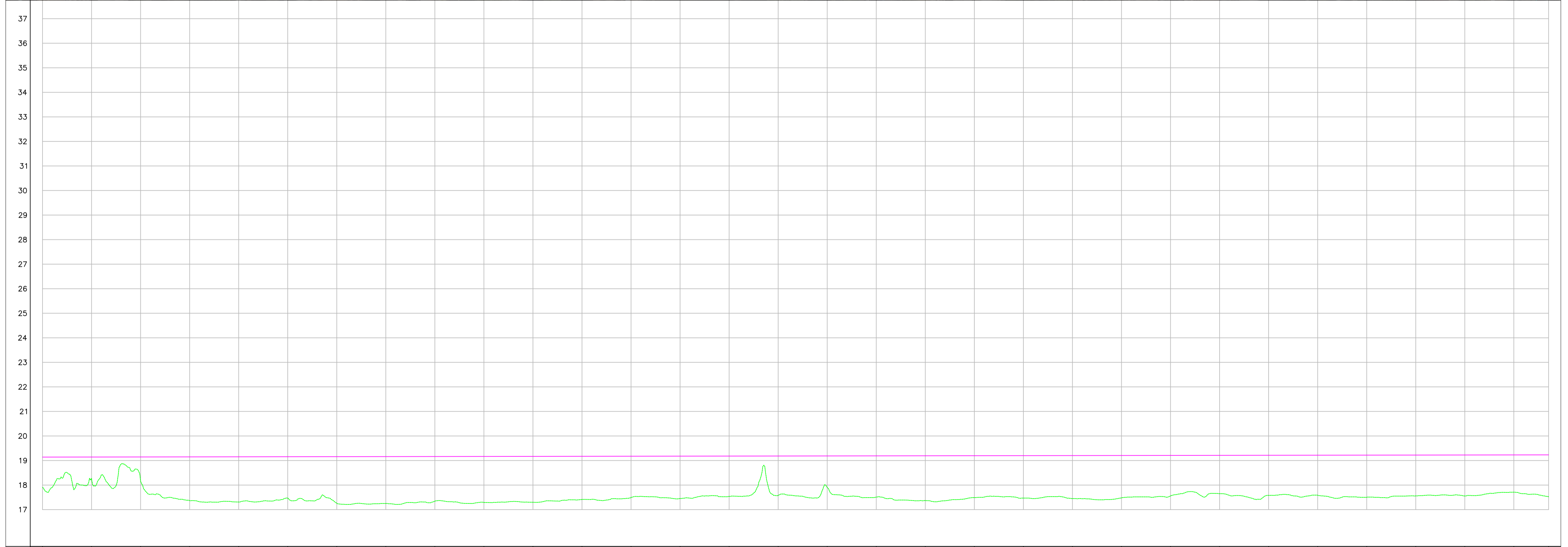
C

B

A



VER DESENHO



CAS	0	1	2	3	4	5	6	7	8	9	10	11	12	13	14	15	16	17	18	19	20	21	22	23	24	25	26	27	28	29	30	30																															
GREDE	17,904	18,270	18,143	18,171	18,146	17,367	18,149	17,310	19,152	17,468	18,155	17,257	18,158	17,250	18,161	17,346	18,164	17,282	18,167	17,300	18,170	17,416	18,172	17,491	18,175	17,452	18,178	17,537	18,181	17,579	18,184	17,907	18,187	17,509	18,190	17,368	18,193	17,490	18,196	17,470	18,199	17,450	18,202	17,479	18,205	17,581	18,208	17,650	18,211	17,580	18,214	17,585	18,217	17,503	18,220	17,580	18,223	17,556	18,226	17,710	18,229	17,525	18,231

REV.	DESCRIÇÃO	DATA	EXEC.	VERIF.	APROV.
	PREFEITURA MUNICIPAL DE CANOAS				SECRETARIA MUNICIPAL DE OBRAS
TÍTULO					
RECOMPOSIÇÃO DO DIQUE MATHIAS VELHO					
TÍTULO					
PLANTA E PERFIL DO TRECHO 02 DO DIQUE					
PROJ.	ENG. HERINTON	EXEC.		VERIF.	FOLHA
APROV.		ESCALA	1/1000		12
DATA	08/2024	N°.			012

E

F

G

H

I

D

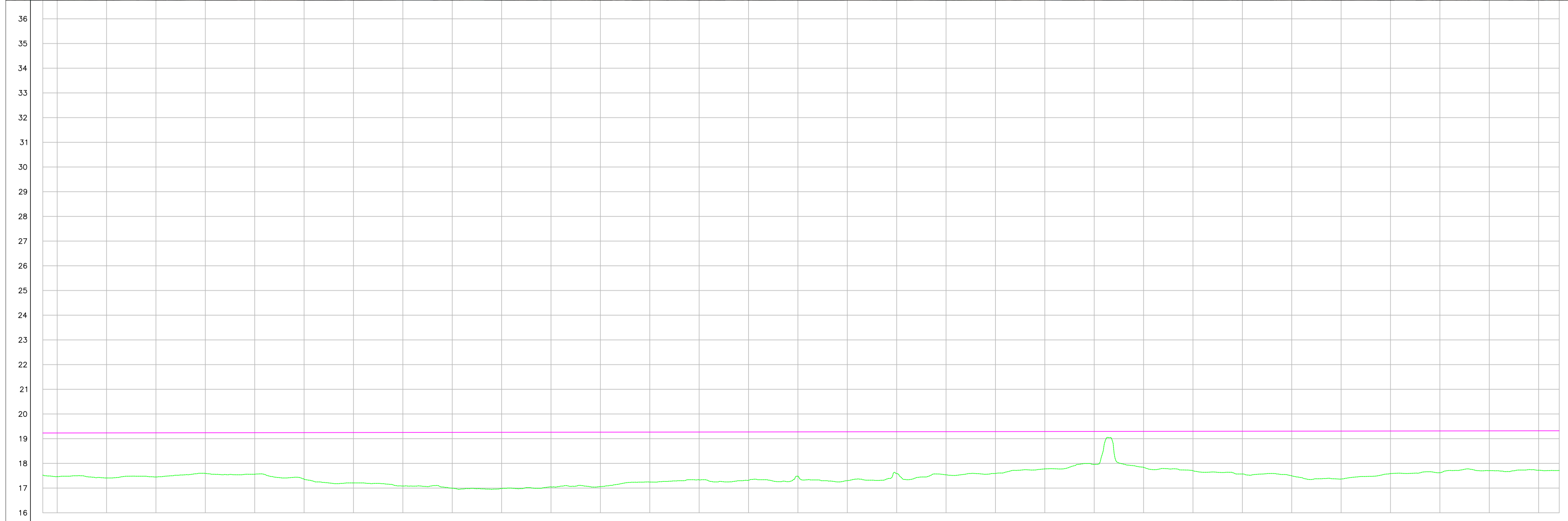
C

B

A



VER DESENHO



CAS	30	31	32	33	34	35	36	37	38	39	40	41	42	43	44	45	46	47	48	49	50	51	52	53	54	55	56	57	58	59	60	61	61																															
GREIDE	17,595	19,473	17,410	19,234	17,450	19,237	17,593	19,240	17,560	19,243	17,362	19,246	17,210	19,249	17,083	19,252	16,995	19,255	16,981	19,258	17,050	19,261	17,060	19,264	17,245	19,267	17,334	19,270	17,316	19,273	17,480	19,276	17,303	19,279	17,587	19,282	17,559	19,285	17,593	19,288	17,778	19,290	17,960	19,293	17,839	19,296	17,703	19,299	17,570	19,302	17,497	19,305	17,367	19,308	17,589	19,311	17,623	19,314	17,705	19,317	17,725	19,320	17,712	19,321

REV.	DESCRIÇÃO	DATA	EXEC.	VERIF.	APROV.
	PREFEITURA MUNICIPAL DE CANOAS				SECRETARIA MUNICIPAL DE OBRAS
RECOMPOSIÇÃO DO DIQUE MATHIAS VELHO					
TÍTULO PLANTA E PERFIL DO TRECHO 02 DO DIQUE					
PROJ.	ENG. HERINTON	EXEC.		VERIF.	FOLHA
APROV.		ESCALA	1/1000		13
DATA	08/2024	N°.			013

E

F

G

H

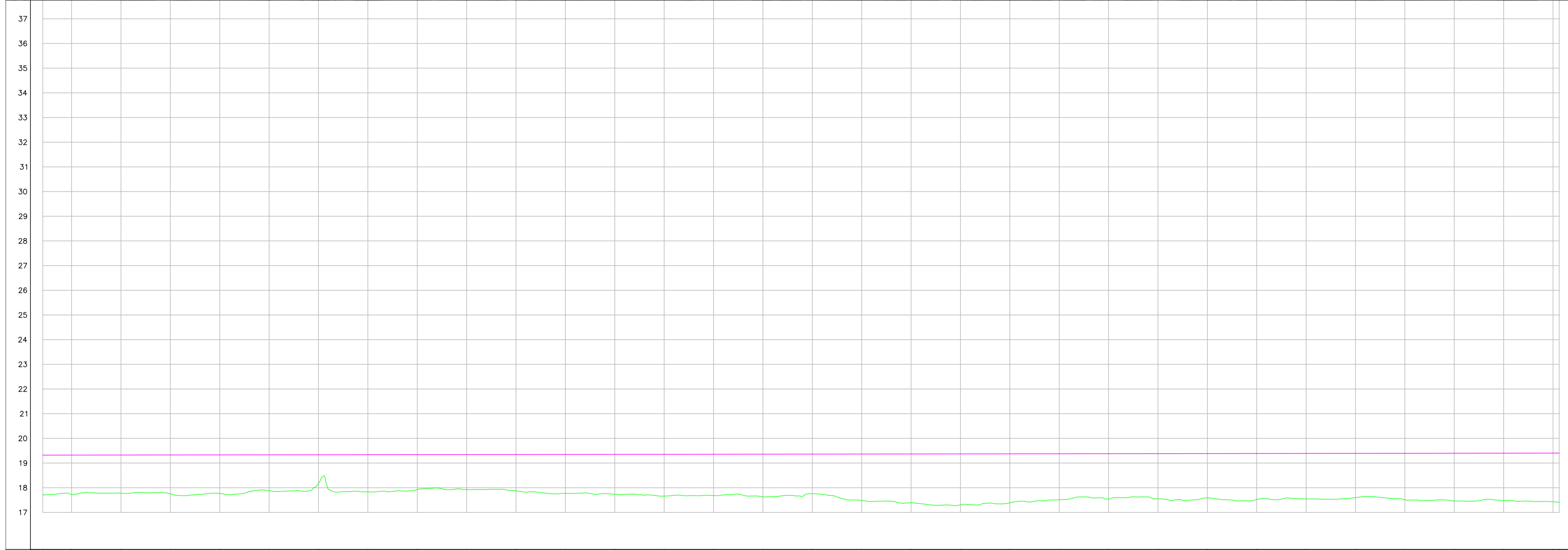
I

D

C

B

A



CAS	61	62	63	64	65	66	67	68	69	70	71	72	73	74	75	76	77	78	79	80	81	82	83	84	85	86	87	88	89	90	91	92																																
GREDE	17,712	19,321	17,733	19,323	17,779	19,325	17,753	19,328	17,767	19,331	17,879	19,333	18,178	19,336	17,831	19,339	17,921	19,341	17,924	19,344	17,872	19,347	17,770	19,350	17,739	19,352	17,662	19,355	17,663	19,358	17,631	19,360	17,760	19,363	17,487	19,366	17,389	19,368	17,305	19,371	17,392	19,374	17,514	19,376	17,543	19,379	17,549	19,382	17,589	19,384	17,525	19,387	17,547	19,390	17,599	19,392	17,515	19,395	17,463	19,398	17,462	19,401	17,433	19,404

REV.	DESCRIÇÃO	DATA	EXEC.	VERIF.	APROV.
	PREFEITURA MUNICIPAL DE CANOAS				SECRETARIA MUNICIPAL DE OBRAS
RECOMPOSIÇÃO DO DIQUE MATHIAS VELHO					
TÍTULO PLANTA E PERFIL DO TRECHO 02 DO DIQUE					
PROJ.	ENG. HERINTON	EXEC.		VERIF.	FOLHA
APROV.		ESCALA	1/1000		14
DATA	08/2024	N.º			014

E

F

G

H

I

D

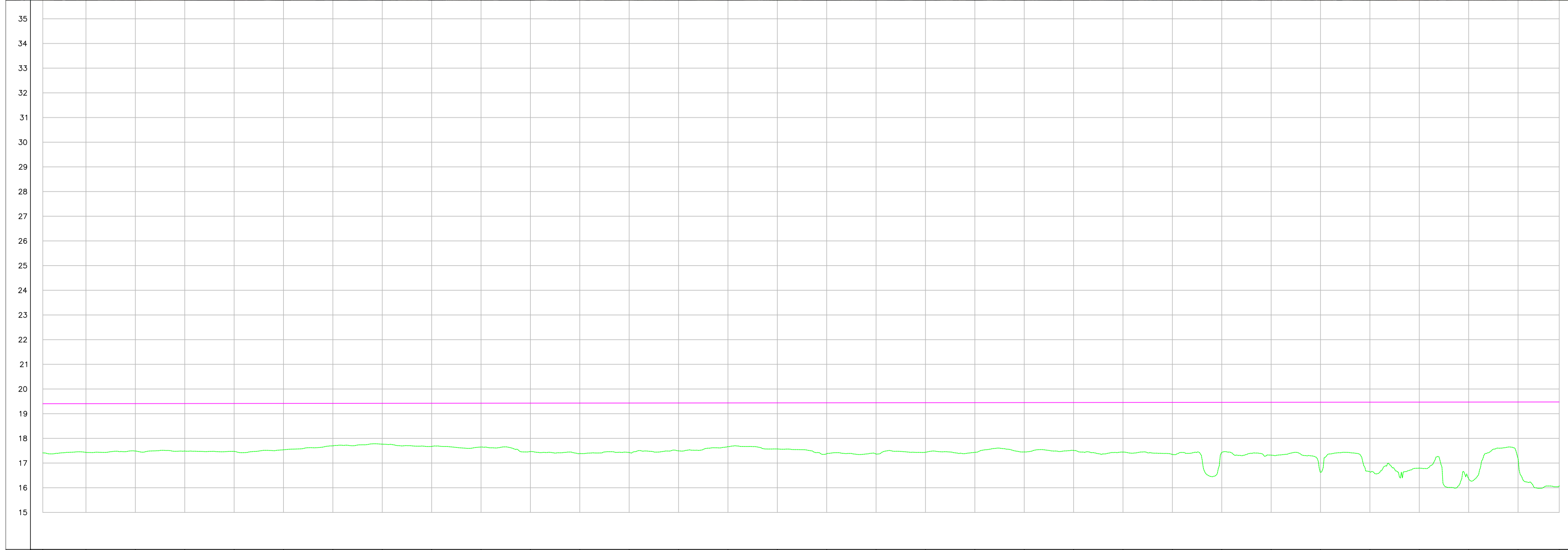
C

B

A



VER DESENH



CAS	92	93	94	95	96	97	98	99	100	101	102	103	104	105	106	107	108	109	110	111	112	113	114	115	116	117	118	119	120	121	122	122																																
GREDE	17,414	18,404	17,452	18,406	17,488	18,409	17,485	18,411	17,471	18,413	17,537	18,416	17,700	18,418	17,764	18,420	17,675	18,423	17,648	18,425	17,464	18,427	17,386	18,430	17,429	18,432	17,484	18,434	17,665	18,437	17,572	18,439	17,379	18,441	17,364	18,444	17,440	18,446	17,434	18,448	17,450	18,451	17,513	18,453	17,444	18,455	17,348	18,458	17,425	18,460	17,321	18,462	16,628	18,465	16,646	18,467	16,798	18,469	16,361	18,472	17,184	18,474	16,081	18,476

REV.	DESCRIÇÃO	DATA	EXEC.	VERIF.	APROV.
	PREFEITURA MUNICIPAL DE CANOAS				SECRETARIA MUNICIPAL DE OBRAS
TÍTULO					
RECOMPOSIÇÃO DO DIQUE MATHIAS VELHO					
TÍTULO					
PLANTA E PERFIL DO TRECHO 02 DO DIQUE					
PROJ.	ENG. HERINTON	EXEC.		VERIF.	FOLHA
APROV.		ESCALA	1/1000		15
DATA	08/2024	N°.			015